Rideau Trail Association

RIDEAU TRAIL - MAP 15

Marlborough Forest

January 2024

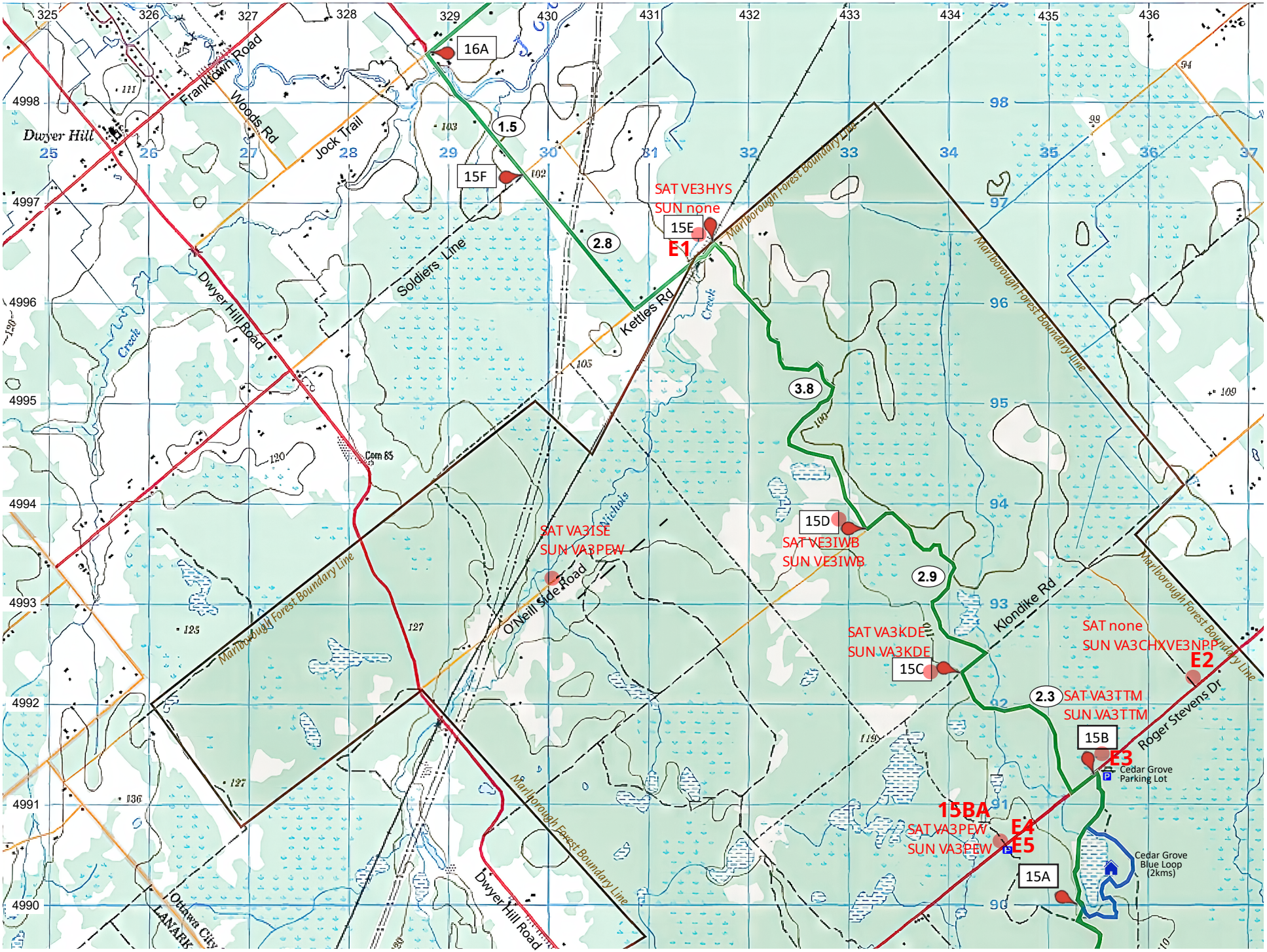

North American Datum 1983 Zone 18T
Elevations in metres above sea level, contour interval 10 metres

Scale in kilometres 0 1 2

For magnetic declination information, visit
http://gsc.NRCan.gc.ca/geomag

Rideau Trail Association

RIDEAU TRAIL - MAP 14

Burritts Rapids

Jan 2023

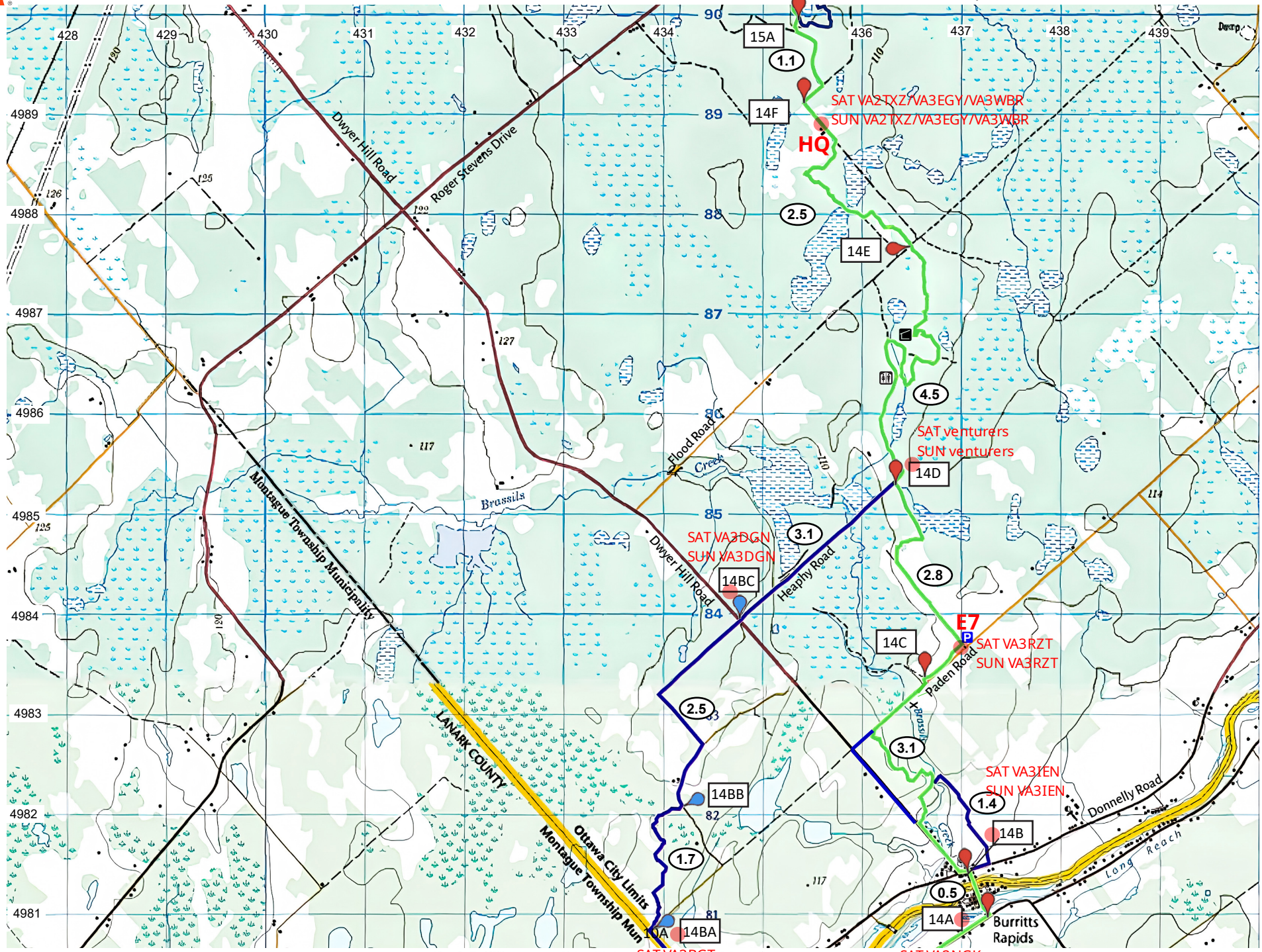

North American Datum 1983 Zone 18T
Elevations in metres above sea level, contour interval 10 metres

Scale in kilometres 0 2

LEGEND: SHELTER; TOILET FACILITIES; PARKING

For magnetic declination information, visit http://gsc.NRCan.gc.ca/geomag

Rideau Trail Association

RIDEAU TRAIL - MAP 13

Merrickville

June 2022

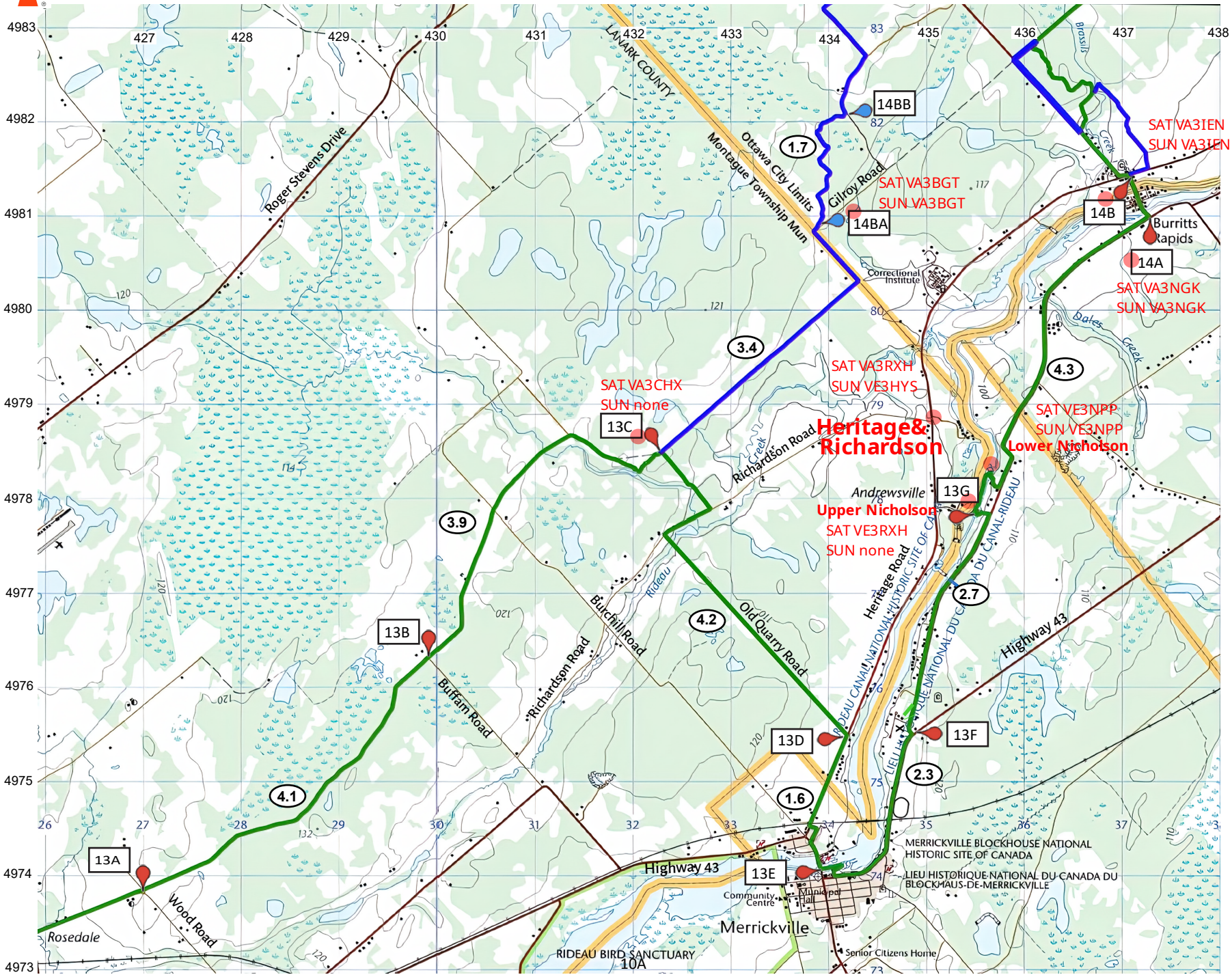

North American Datum 1983 Zone 18T
Elevations in metres above sea level, contour interval 10 metres

Scale in kilometres 0 1 2

For magnetic declination information, visit
http://gsc.NRCan.gc.ca/geomag